


Discover the Fascinating Story of Michigan's Railroads with Our Captivating Book

Step back in time and embark on a captivating journey through the rich railroad history of Michigan with our groundbreaking book, *Michigan Railroad Maps 1916 County By County*. This meticulously researched and beautifully illustrated volume unveils the intricate network of rail lines that shaped the state's development and connected its communities during a pivotal era.

A Comprehensive Guide to Michigan's Railroad Landscape

Immerse yourself in a collection of detailed county-by-county maps, each meticulously recreated from original 1916 sources. These maps provide an unprecedented glimpse into the complex web of railroads that crisscrossed Michigan, connecting major cities, rural towns, and countless industries. Explore the routes taken by legendary trains, such as the Pere Marquette Railway's "Blue Water Route" and the Grand Trunk Western Railroad's "Maple Leaf Route."



MICHIGAN RAILROAD MAPS 1916: COUNTY BY

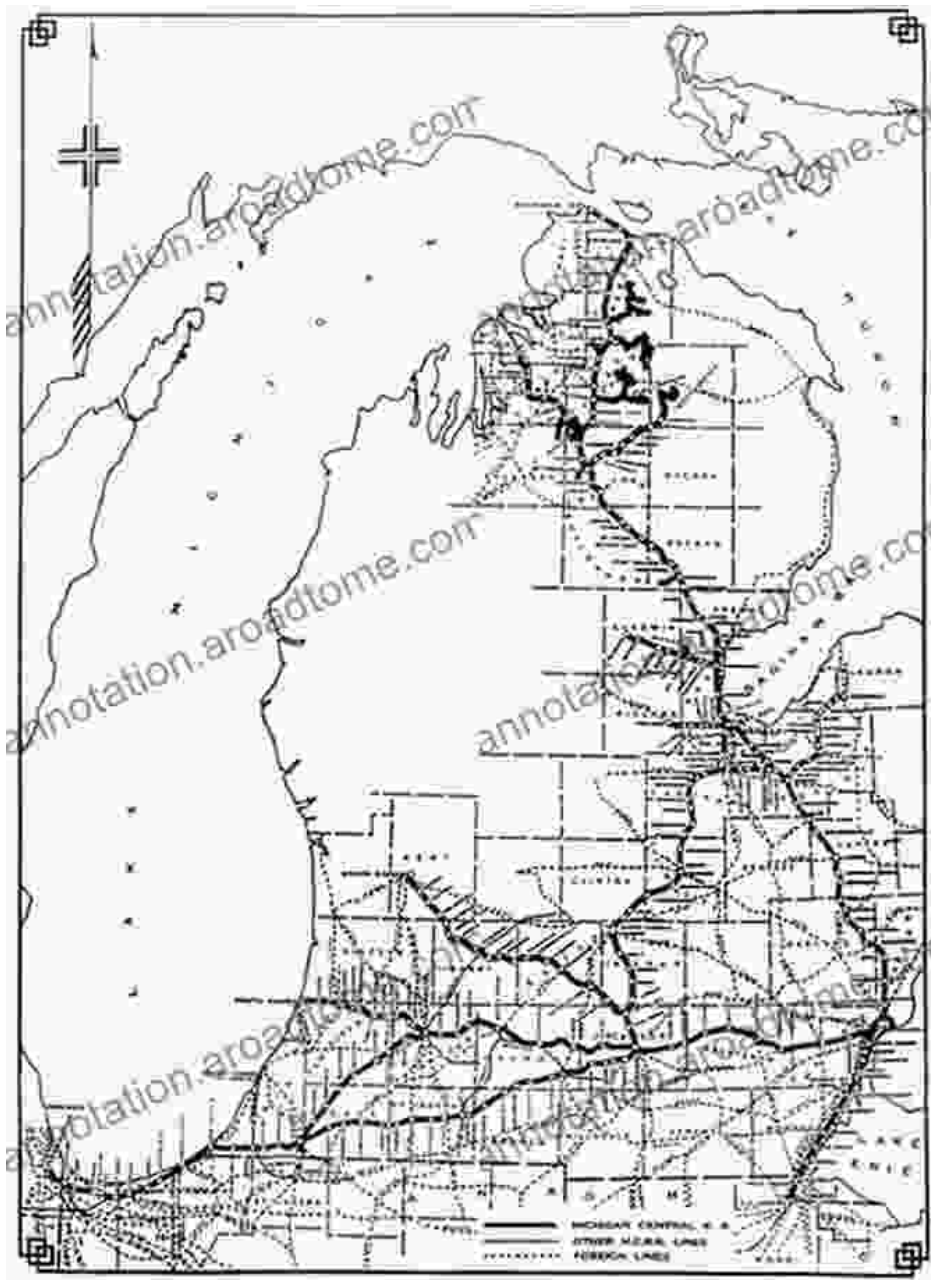
COUNTY by D C Robinson

★★★★★ 5 out of 5

Language : English
File size : 22250 KB
Text-to-Speech : Enabled
Screen Reader : Supported
Enhanced typesetting : Enabled
Print length : 89 pages

FREE

DOWNLOAD E-BOOK



Uncover the Stories Behind the Rails

Beyond the maps, *Michigan Railroad Maps 1916 County By County* delves into the captivating stories that unfolded along Michigan's railroads. Learn about the men and women who built and operated these vital transportation

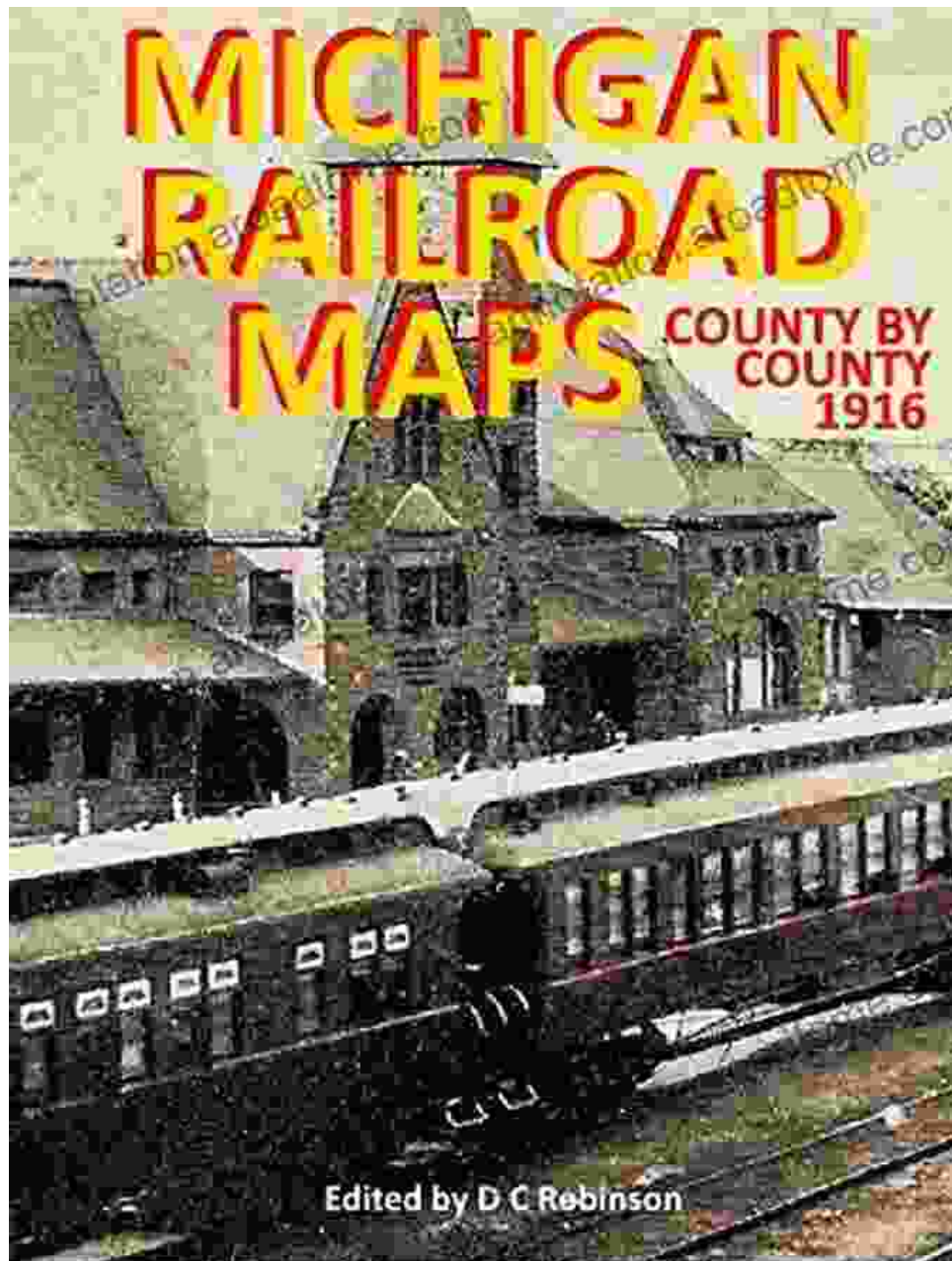
arteries, the industries that relied on them, and the communities that grew alongside them.

Discover the role of railroads in transporting Michigan's vast natural resources, from timber and iron ore to coal and agricultural products. Trace the development of key rail hubs, such as Detroit, Grand Rapids, and Saginaw, and witness the transformative impact of railroads on Michigan's economy and society.

A Treasure for Rail Enthusiasts and History Buffs

Whether you're a passionate train enthusiast, a history buff, or simply fascinated by the forgotten landscapes of the past, *Michigan Railroad Maps 1916 County By County* is an invaluable resource. This comprehensive and engaging book:

- Features 89 county-by-county maps, providing a comprehensive overview of Michigan's railroad network
- Includes historical context, anecdotes, and photographs that bring the era to life
- Serves as a valuable reference for researchers, historians, and anyone interested in Michigan's rich transportation heritage




Free Download Your Copy Today and Embark on a Historical Adventure

Don't miss this opportunity to add a captivating chapter to your knowledge of Michigan history. Free Download your copy of *Michigan Railroad Maps 1916 County By County* today and embark on a fascinating journey through the state's railroading past. This meticulously researched and beautifully

presented book will be a cherished addition to your library and a source of endless fascination for years to come.

Free Download Now



MICHIGAN RAILROAD MAPS 1916: COUNTY BY COUNTY

by D C Robinson

★★★★★ 5 out of 5

Language : English
File size : 22250 KB
Text-to-Speech : Enabled
Screen Reader : Supported
Enhanced typesetting : Enabled
Print length : 89 pages



Java Learn Java In Days: Your Fast-Track to Programming Proficiency

Are you ready to embark on an extraordinary journey into the world of programming with Java? David Chang, the acclaimed author and programming expert, brings...



Srimad Bhagavatam Second Canto by Jeff Birkby: A Literary Masterpiece

In the vast tapestry of ancient Indian literature, the Srimad Bhagavatam stands as a towering masterpiece, an inexhaustible source of wisdom and inspiration. Its Second Canto,...